



Completed
2011

137



LK. D
N 832 0792
0.2 ha.
(0.5 ac.)

BLK. A
PLAN 5947 R.S.
3.4 ha.
(8.4 ac.)

BLK. C
PLAN 832 0792
9.4 ha.
(23.2 ac.)

LOT 1
1.2 ha.
(3.0 ac.)

LOT 2
10.3 ha.
(25.5 ac.)

BLK. B
PLAN 832 0792
16.4 ha.
(40.5 ac.)

LOT 1 PUL
3.4 ha.
(8.4 ac.)



LOT 7 ER
0.04 ha.
(0.1 ac.)

LOT 4
2.3 ha.
(5.7 ac.)

LOT 5
1.1 ha.
(2.7 ac.)

LOT 6
1.3 ha.
(3.2 ac.)

LOT 8
2.1 ha.
(5.2 ac.)

LOT 1
1.3 ha.
(3.2 ac.)

LOT 2
1.7 ha.
(4.2 ac.)

LOT 3
1.8 ha.
(4.4 ac.)

LOT 4
4.0 ha.
(9.9 ac.)

BLK. D
PLAN 832 0792
27.1 ha.
(67.0 ac.)

LOT 4 ER
0.8 ha.
(2.0 ac.)

LOT 2 ER
3.8 ha.
(9.3 ac.)

LOT 1
4.6 ha.
(11.4 ac.)

LOT 5
2.0 ha.
(4.9 ac.)

LOT 3
1.3 ha.
(3.2 ac.)

LOT 1 ER
1.4 ha.
(3.3 ac.)

BLK. 7
LOT 1
4.6 ha.
(11.4 ac.)

LOT 9
3.8 ha.
(9.3 ac.)

LOT 10
2.0 ha.
(4.9 ac.)

LOT 2 ER
3.4 ha.
(8.4 ac.)

LOT 1
0.3 ha.
(0.7 ac.)

AREA B
PLAN 972 1199
10.1 ha.
(25.0 ac.)


LOT 2
10.1 ha.
(25.0 ac.)

BLK. 10





127 AVENUE

17 STREET N.E.

33 STREET N.E.

AURUM
Energy Park™

-  Sold Lots
-  Lots for Sale
-  Aurum Park Boundary
-  River Valley